

Fields Ertel Road & Butler-Warren Road Intersection Improvements



Hamilton
County



Purpose of Today's Meeting

The purpose of this meeting is to present information about proposed improvements to the intersection of Fields Ertel Road & Conrey Road, Fields Ertel Road and McCauly Road, and Fields Ertel Road and Butler-Warren Road in Sycamore Township, Hamilton County, Ohio. This handout provides information about the proposed improvements at the Fields Ertel Road & Butler-Warren Road intersection. The Hamilton County Engineer's Office is interested in your input and encourages you to provide feedback on the proposed project. Project team members are available at the meeting to discuss the project and answer questions.

Please submit comments by May 11th, 2019 so that they may be included in the public involvement summary. You may fill out a comment form at the meeting, email your comments to todd.gadbury@hamilton-co.org, or mail written comments to:

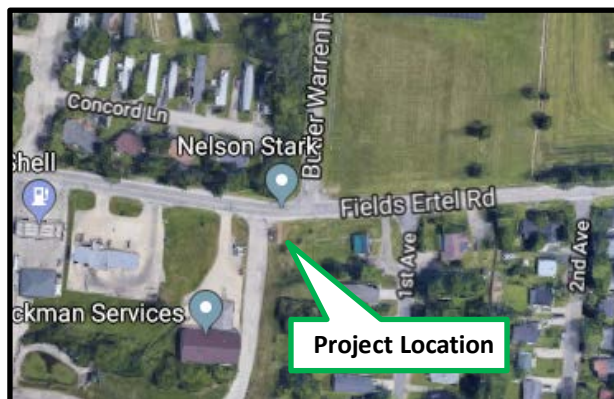
Todd Gadbury
Hamilton County Engineer's Office
223 W. Galbraith Rd
Cincinnati, OH 45215

Project Description

Hamilton County is proposing improvements to the intersection of Fields Ertel Road and Butler-Warren Road. Two options are being considered, which include a modern roundabout and a signalized intersection (see back of handout). The improvements will likely shift Butler-Warren Road to line up with 1st Avenue. The project will also include curb, drainage improvements, and resurfacing.

Purpose and Need

The purpose of the project is to reduce congestion at the Fields Ertel Road and Butler-Warren Road intersection and to improve system linkage within Hamilton, Butler, and Warren Counties.



Funding

Hamilton County is the project sponsor. Funding has not yet been identified for this project.

Construction Traffic

The construction schedule for this project has not been determined yet. The maintenance of traffic plan will be developed after selection of the preferred alternative and will investigate part width construction and potential use of a detour.

Environmental Studies

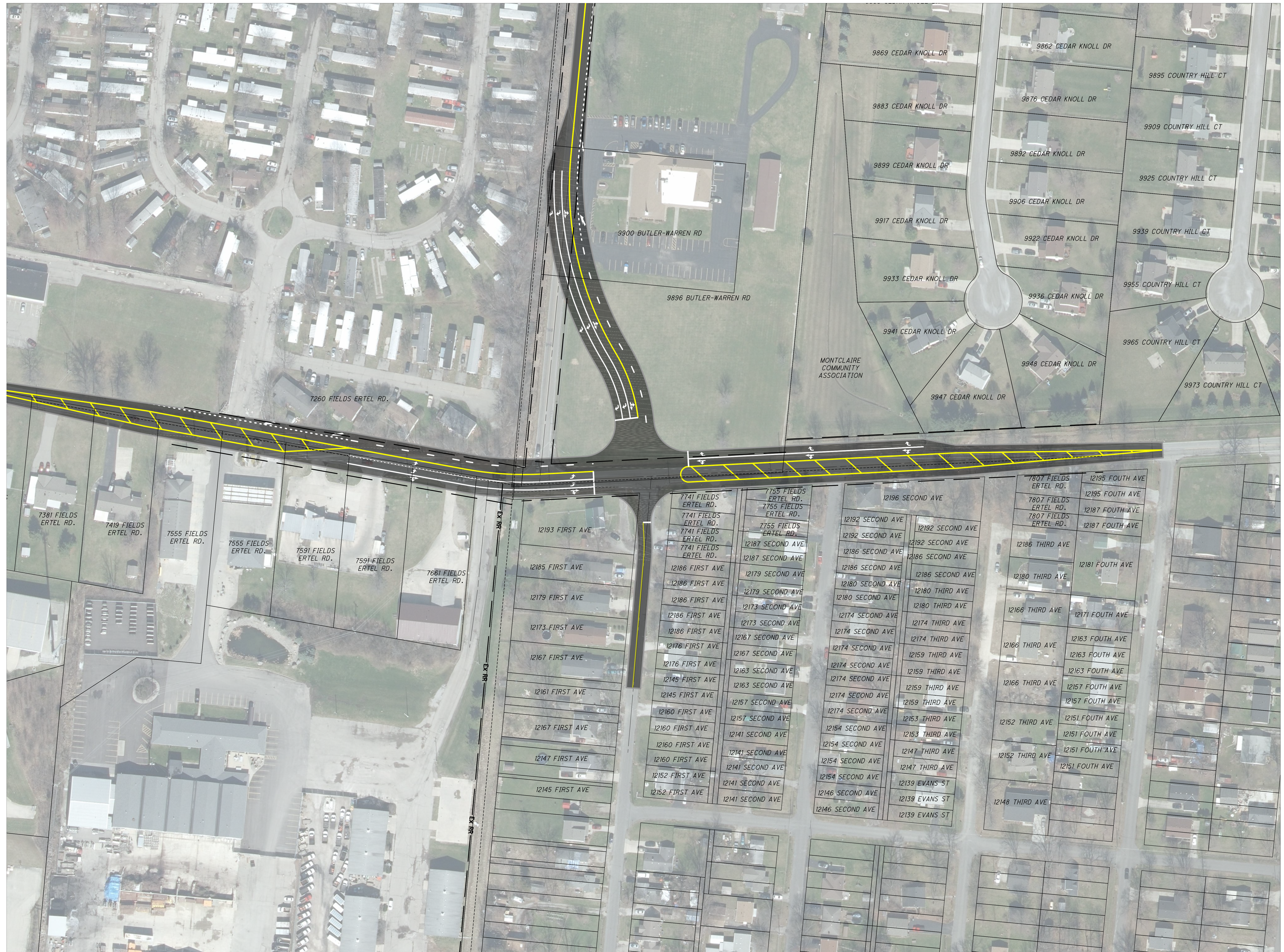
No environmental studies have been prepared for the project at this time.

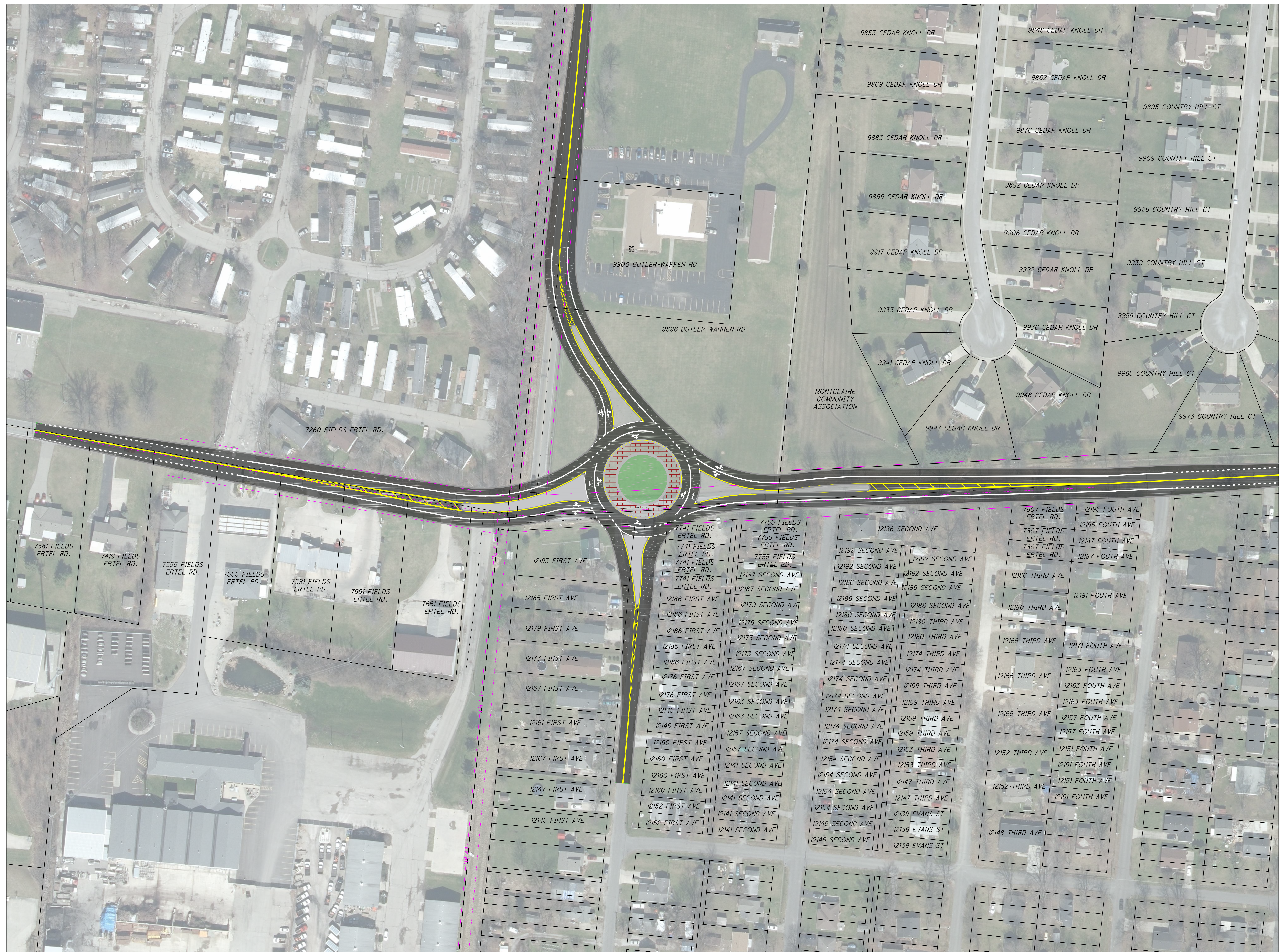
Proposed Schedule

- Start of Design - August 2018
- Public Open House - April 2019
- Establish Preferred Alternative - June 2019
- Stage 1 Submittal - September 2019
- Stage 2 Submittal - December 2019
- Stage 3 Submittal - March 2020
- Final Design - April 2020
- Anticipated Start of Construction - TBD

Right-of-Way Purchase

Some new right-of-way may be needed for this project but has not been finalized yet. A right-of-way representative from Hamilton County will contact you as soon as definite information becomes available should the ultimate design of the project affect your property or lands.







Hamilton
County



COMMENT SHEET Fields Ertel & Butler-Warren

Fields Ertel Road & Butler-Warren Road Intersection Improvements

Public Meeting
April 11, 2019
5:00 PM to 7:00 PM
Sycamore Township Fire Department

Use this form to submit your comments at the
Public Information Meeting or mail the
comment sheet by **May 11, 2019**.

Feedback can also be provided via email:
todd.gadbury@hamilton-co.org

Name: _____
Mailing or E-mail _____
Address: _____

What are your major concerns for this intersection? ☐ Safety ☐ Congestion ☐ Pedestrian Crossing
☐ Other _____


Comments:

1. What do you like and dislike about Option 1?

2. What do you like and dislike about Option 2?

If more space is needed, please attach additional sheets

We appreciate your interest and value your input. Exhibits presented at tonight's meeting may be viewed at the following website: <http://www.sycamoretownship.org>



To: Todd Gadbury, P.E.
Hamilton County Engineer's Office
138 Court Street #700
Cincinnati, OH 45202