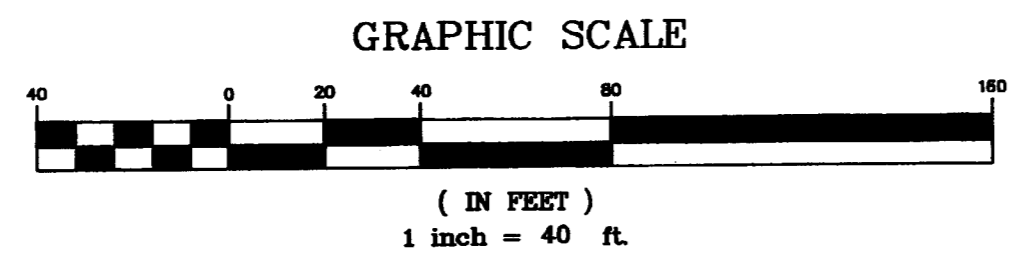


ADDITIONAL DIMENSIONS & NOTES BY:
 DAVID S. PROUDFIT
 513-934-4186
 11/23/2015



2 WORKING DAYS
 BEFORE YOU DIG
 CALL TOLL FREE 800-362-2764
 OHIO UTILITIES PROTECTION SERVICE


NOTE:
 1. ALL RADII NOT LABELED ARE 5'
 2. CONTRACTOR SHALL EXPOSE UNDERGROUND FACILITIES TO AVOID EXISTING TREES TO THE EXTENT PRACTICAL.

LEGEND:


-R-----R-----R-	= PROPOSED 8" ROOF LEADER @ 2.0%
-R-----R-----R-	= EXISTING ROOF LEADER
-L-----L-----L-	= EXISTING SANITARY LATERAL
-W-----W-----W-	= EXISTING WATER LINE
[Pattern]	= HEAVY DUTY ASPHALT
[Pattern]	= MEDIUM DUTY ASPHALT

REVISIONS

DATE	BY	DESCRIPTION
7/30/03	JBK	RESPONSE TO PERMIT COMMENTS
8/15/03	JBK	RELOCATE POND 20' SOUTH



Site Group
 21 Thurgate Park Drive, Suite 2000
 Columbus, Ohio 43260
 612-942-3141 Ext. 22
 612-942-3141 Ext. 22
 Fax 612-255-2553



MT. CARMEL BAPTIST CHURCH
 8845 KENWOOD RD.
SITE DIMENSION & UTILITY PLAN

DESIGN	DRAFT	CHECK
JBK	JDC	JBK

JOB NO.: 03-216

DATE: JULY 22, 2003

SCALE:
 HORIZONTAL: 1" = 40'
 VERTICAL: N/A

PRINT DATE:

SHEET NO.: C-3/9